Florida (Maps were digitized using 1994–95 DOQQs)

Unit FL–1: Big Lagoon. 8 ha (19 ac) in Escambia County

The majority of the unit is within Big Lagoon State Recreation Area. This unit includes the peninsula and emerging sand and mudflats between 0.33 km (0.21 mi) west of the lookout tower along the shoreline and 0.24 km (0.15 mi) east of the lookout tower along the shoreline. Land along the shoreline from MLLW to where densely vegetated habitat, not used by the piping plover, begins and where the constituent elements no longer occur. All emerging sandbars to MLLW are included.

Unit FL–2: Big Sabine. 182 ha (450 ac) in Escambia County

The majority of the unit is owned by the University of West Florida. This unit includes areas adjacent to Santa Rosa Sound of Big Sabine Point and adjacent embayment between 8.0 km (5.0 mi) and 11.6 (7.2 mi) east of the Bob Sike's Bridge. It begins 0.10 km (.06 mi) north of SR 399 to MLLW on the Santa Rosa Sound.

Unit FL–3: Navarre Beach. 48 ha (118 ac) in Escambia and Santa Rosa Counties

The majority of the unit is owned by Eglin Air Force Base and Santa Rosa Island Authority. This unit includes lands on Santa Rosa Island Sound side, between 0.09 and 0.76 mi east of the eastern end of SR 399 to MLLW on Santa Rosa Sound side.

Unit FL–5: Shell/Crooked Islands. 1789 ha (4419 ac) in Bay County

The majority of the unit is within Tyndall Air Force Base and St. Andrews State Recreation Area. This unit includes all of Shell Island, Crooked Island West, and Crooked Island East from MLLW to where densely vegetated habitat, not used by the piping plover, begins and where the constituent elements no longer occur.

Unit FL–6: Upper St. Joe Peninsula. 182 ha (449 ac) in Gulf County

The majority of the unit is within St. Joseph State Park. This unit includes the northern portion of the peninsula from the tip to 8.0 km (5.0 mi) south along the Gulf of Mexico from MLLW to where densely vegetated habitat, not used by the piping plover, begins and where the constituent elements no longer occur.

Unit FL–7: Cape San Blas. 158 ha (390 ac) in Gulf County

The entire unit is within Eglin Air Force Base. This unit includes the area known as the Cape between the eastern boundary of Eglin and mile marker 2.1, including the peninsula and all emerging sandbars. It includes land from MLLW to where densely vegetated habitat, not used by the piping plover, begins and where the constituent elements no longer occur.

Unit FL–8: St. Vincent Island. 146 ha (361 ac) in Franklin County

The majority of the unit is within St. Vincent National Wildlife Refuge. This unit includes the western tip of St. Vincent Island that is adjacent to Indian Pass (0.80 km (0.50 mi) east of tip along Indian Pass, and 1.9 km (1.2 mi) from tip southeast along Gulf of Mexico). The unit also includes St. Vincent Point from the inlet at Sheepshead Bayou east 1.6 km (1.0 mi) to include emerging oysters shoals and sand bars and extends south 0.21 km (0.13 mi) of St. Vincent Point. The unit includes the southeastern tip of St. Vincent Island extending north 1.4 km (0.90 mi) and south and west 2.1 km (1.3 mi). The western tip of Little St. George Island 0.80 km (0.50 mi) from West Pass is included (state owned lands). All sections of this unit include land from MLLW to where densely vegetated habitat, not used by the piping plover, begins and where the constituent elements no longer occur.

Unit FL–9: East St. George Island. 1433 ha (3540 ac) in Franklin County

The majority of the unit is within St. George State Park. This unit begins 5.3 km (3.3 mi) east of the bridge and extends to East Pass. Shell Point, Rattlesnake Cove, Goose Island, East Cove, Gap Point, and Marsh Island are included. This unit includes land from MLLW to where densely vegetated habitat, not used by the piping plover, begins and where the constituent elements no longer occur on the Gulf of Mexico, East Pass and St. George Sound.

Unit FL–10: Yent Bayou. 153 ha (378 ac) in Franklin County

The majority of the unit is State owned. This unit is adjacent to the area known as Royal Bluff. It includes the St. George Sound shoreline between 5.9 km (3.7 mi) and 9.5 km (5.9mi) east of SR 65. It includes from MLLW to where densely vegetated habitat or developed structures such as SR 65, not used by the piping plover, begin and where the constituent elements no longer occur.

Unit FL–11: Carabelle Beach. 56 ha (139 ac) in Franklin County

The area within this unit is privately owned. This unit is the peninsula created by Boggy Jordan Bayou. It includes St. George Sound shoreline (south of US 98) 1.6 km (1.0 mi) southwest along US 98 from the Carrabelle River Bridge and extends 1.9 km (1.2 mi) east along the St. George Sound shoreline. It includes from MLLW to where densely vegetated habitat or developed structures such as US 98, not used by the piping plover, begin and where the constituent elements no longer occur.

Unit FL–12: Lanark Reef. 260 ha (643 ac) in Franklin County

The entire unit is State owned. This unit includes the entire island and emerging sandbars to MLLW.

Unit FL–13: Phipps Preserve. 42 ha (104 ac) in Franklin County

This unit includes all of Phipps Preserve (owned by The Nature Conservancy) and any emerging sandbars from MLLW to where densely vegetated habitat, not used by the piping plover, begins and where the constituent elements no longer occur.

Unit FL–14: Hagens Cove. 486 ha (1200 ac) in Taylor County

The majority of the unit is within Big Bend Wildlife Management Area. This unit includes all of Hagens Cove and extends from MLLW on north side of Sponge Point to MLLW on south side of Piney Point. The eastern boundary of this unit ends (0.20 mi) west of SR 361. It includes from MLLW to where densely vegetated habitat, not used by the piping plover, begins and where the constituent elements no longer occur.

Unit FL–15: Anclote Key and North Anclote Bar. 146 ha (360 ac) in Pasco and Pinellas Counties

The majority of the unit is within Anclote Key State Preserve. This unit includes all of North Anclote Bar to the MLLW and the north, south and western sides of Anclote Key from MLLW to where densely vegetated habitat, not used by the piping plover, begins and where the constituent elements no longer occur.

Unit FL–16: Three Rooker Bar Island. 76 ha (188 ac) in Pinellas County

The majority of the unit is within Pinellas County Aquatic Preserve. This unit includes all the islands and emerging sandbars of this complex to MLLW.

Unit FL–17: North Honeymoon Island. 45 ha (112 ac) in Pinellas County

The majority of the unit is within Honeymoon Island State Recreation Area. This unit includes from Pelican Cove north to the far northern tip of Honeymoon Island. It includes the western shoreline from MLLW to where densely vegetated habitat, not used by the piping plover, begins and where the constituent elements no longer occur or the MLLW on the eastern shoreline.

Unit FL–18: South Honeymoon Island. 28 ha (70 ac) in Pinellas County

The majority of the unit is private land. This unit includes the southern end (southern-most 0.32 km (0.20 mi) on western side) of Honeymoon Island and encompasses the far southeastern tip and includes any emerging islands or sandbars to Hurricane Pass. It includes from MLLW to where densely vegetated habitat, not used by the piping plover, begins and where the constituent elements no longer occur.

Unit FL–19: Caladesi Island. 120 ha (296 ac) in Pinellas County

The majority of the unit is within Caladesi Island State Park. This unit extends from Hurricane Pass to Dunedin Pass on the Gulf of Mexico side. It includes from MLLW to where densely vegetated habitat, not used by the piping plover, begins and where the constituent elements no longer occur.

Unit FL–20: Shell Key and Mullet Key. 190 ha (470 ac) in Pinellas County

The majority of the unit is within Fort Desoto Park. This unit includes the Shell Key island complex. It also includes the northwest portion of Mullet Key including the western shorelines from Bunces Pass extending south, stopping 1.4 km (.86 mi) north of Ft. Desoto County Park pier. It includes from MLLW to where densely vegetated habitat or developed structures, not used by the piping plover, begin and where the constituent elements no longer occur.

Unit FL–21: Egmont Key. 153 ha (377 ac) Hillsborough County

The majority of the unit is within Egmont Key National Wildlife Refuge. This unit includes the entire island to MLLW.

Unit FL–22: Cayo Costa. 175 ha (432 ac) in Lee County

The majority of the unit, including its northern and southern boundaries, is within Cayo Costa State Park, and nearly all of the remaining area is in the Cayo Costa Florida Conservation and Recreation Lands (CARL) acquisition project. This unit begins at the northern limit of sandy beaches at the northern end of the island, extends through Murdock Point, which at present has a sandbar and lagoon system, and ends at the former entrance to Murdock Bayou. It includes land from MLLW to where densely vegetated habitat, not used by the piping plover, begins and where the constituent elements no longer occur.

Unit FL–23: North Captiva Island. 36 ha (88 ac) in Lee County

The unit is within the Cayo Costa CARL land purchase project. This unit includes the western shoreline extending from 0.80 km (0.50 mi) south of Captiva Pass to approximately Foster Bay. It includes land from MLLW to where densely vegetated habitat, not used by the piping plover, begins and where the constituent elements no longer occur.

Unit FL–25: Bunche Beach. 187 ha (461 ac) in Lee County

This unit is mostly within a CARL Estero Bay acquisition project. Bunche Beach (also spelled Bunch) lies along San Carlos Bay, on the mainland between Sanibel Island and Estero Island (Fort Myers Beach), extending east from the Sanibel Causeway past the end of John Morris Road to a canal serving a residential subdivision. The unit also includes the western tip of Estero Island (Bodwitch Point, also spelled Bowditch Point), including Bowditch Regional Park, operated by Lee County and, on the southwest side of the island facing the Gulf, the beach south nearly to the northwesterly intersection of Estero Boulevard and Carlos Circle. It includes land from MLLW to where densely vegetated habitat or developed structures, not used by the piping plover, begin and where the constituent elements no longer occur or, along the developed portion of Estero Island.

Unit FL–26: Estero Island. 86 ha (211 ac) in Lee County

The majority of the unit is privately owned. The unit consists of approximately the southern third of the island's Gulf-facing shoreline starting near Avenida Pescadora to near Redfish Road. The unit excludes south-facing shoreline at the south end of the island that faces Big Carlos Pass rather than the Gulf. It includes land from MLLW to where densely vegetated habitat (including grass or lawns) or developed structures, not used by the piping plover, begin and where the constituent elements no longer occur.

Unit FL–27: Marco Island. 245 ha (606 ac) in Collier County

Most of the unit is at the Tigertail Beach County Park. The unit's northern border is on the north side of Big Marco Pass, including Coconut Island and all emerging sand bars. On the south side of Big Marco Pass, the boundary starts at the north boundary of Tigertail Beach County Park and extends to just south of the fourth condominium tower south of the County Park. The placement of the southern boundary assures that the unit includes all of Sand Dollar Island, the changeable sandbar off Tigertail Beach. The western boundary includes all the sand bars in Big Marco Pass but excludes Hideaway Beach. It includes land from MLLW to where densely vegetated habitat (including grass or lawns) or developed structures, not used by the piping plover, begin and where the constituent elements no longer occur.

Unit FL–28: Marquesas Keys. 2937 ha (7256 ac) in Monroe County

The unit comprises the roughly circular atoll that encloses Mooney Harbor, including Gull Keys and Mooney Harbor Key. The entire unit is within Key West National Wildlife Refuge. It includes land from MLLW to where densely vegetated habitat, not used by the piping plover, begins and where the constituent elements no longer occur.

Unit FL–29: Boca Grande/Woman/Ballast Keys. 56 ha (138 ac) in Monroe County

These Keys are east of the Marquesas Keys and west of Key West. Boca Grande and Woman Keys are within Key West National Wildlife Refuge. Ballast Key is privately owned. This unit consists only of sandy beaches and flats between the MLLW and to where densely vegetated habitat or developed structures, not used by the piping plover, begin and where the constituent elements no longer occur.

Unit FL–30: Bahia Honda/Ohio Keys. 372 ha (918 ac) in Monroe County

This unit comprises Bahia Honda Key (including a small island off its southwest shore), which is almost entirely owned by Bahia Honda State Park, plus Ohio Key, which is privately owned. It includes land from MLLW to where densely vegetated habitat (including grass or lawns) or developed structures, not used by the piping plover, begin and where the constituent elements no longer occur.

Unit FL–31: Lower Matecumbe Key. 19 ha (48 ac) in Monroe County

Part of the unit is at Anne's Beach park, an Islamorada village park. The remaining parts are at Sunset Drive (Lower Matecumbe Beach) and at Costa Bravo Drive (Port Antiqua Homeowners Beach) on the Florida Bay side of the island. It includes land from MLLW to where densely vegetated habitat (including grass or lawns) or developed structures, not used by the piping plover, begin and where the constituent elements no longer occur.

Unit FL–32: Sandy Key/Carl Ross Key. 67 ha (165 ac) in Monroe County

This unit consists of two adjoining islands in Florida Bay, roughly south of Flamingo in Everglades National Park. The entire area is owned and managed by the National Park Service. It includes land from MLLW to where densely vegetated habitat (including grass or lawns) or developed structures, not used by the piping plover, begin and where the constituent elements no longer occur.

Unit FL–33: St. Lucie Inlet. 114 ha (282 ac) in Martin County

The unit includes a small area south of the jetty on the north shore of St. Lucie Inlet, from the jetty west 0.42 km (0.26 mi). While the two sides of the inlet are privately owned, the great majority of the unit is on public land in the Saint Lucie Inlet State Preserve, administered by Jonathan Dickinson State Park. It begins on the sandy shoreline south of Saint Lucie Inlet and extends along the Atlantic Ocean shoreline 2.6 km (1.6 mi). It includes land from MLLW to where densely vegetated habitat (including grass or lawns) or developed structures, not used by the piping plover, begin and where the constituent elements no longer occur. The unit does not include sandbars within the inlet.

Unit FL–34: Ponce de Leon Inlet. 68 ha (168 ac) in Volusia County

The majority of the unit is within Smyrna Dunes Park and Lighthouse Point Park. This unit includes shoreline extending from the jetty north of Ponce de Leon Inlet west to the Halifax River and Inlet junction. It includes shoreline south of Ponce de Leon Inlet from the inlet and Halifax River junction, extending east and south along the Atlantic Ocean shoreline 1.2 km (.70 mi). It includes land from MLLW to where densely vegetated habitat (including grass or lawns) or developed structures, not used by the piping plover, begin and where the constituent elements no longer occur.

Unit FL–35: Nassau Sound-Huguenot. 950 ha (2347 ac) in Duval County

The majority of the unit is within Big Talbot Island State Park, Little Talbot Island State Park, and the Timucuan Ecological and Historical Preserve. This unit includes all emergent shoals and shoreline east of Nassau River bridge and extends to the inlet of the St. John's River. Amelia Island and the northern 2.7 km (1.7 mi) shoreline along Talbot Island are not included. It includes land from MLLW to where densely vegetated habitat (including grass or lawns) or developed structures, not used by the piping plover, begin and where the constituent elements no longer occur.

Unit FL–36: Tiger Islands. 53 ha (130 ac) in Nassau County

This unit is privately owned. This unit extends from the mouth of Tiger Creek and runs north along Tiger Island 0.8 km (0.5 mi) and south along Little Tiger Island 1.4 km (0.9 mi). It includes land from MLLW to where densely vegetated habitat (including grass or lawns) or developed structures, not used by the piping plover, begin and where the constituent elements no longer occur. Emerging sandbars to MLLW are also included.

BILLING CODE 4310–55–P

General locations of the designated critical habitat for the Wintering Piping Plover.

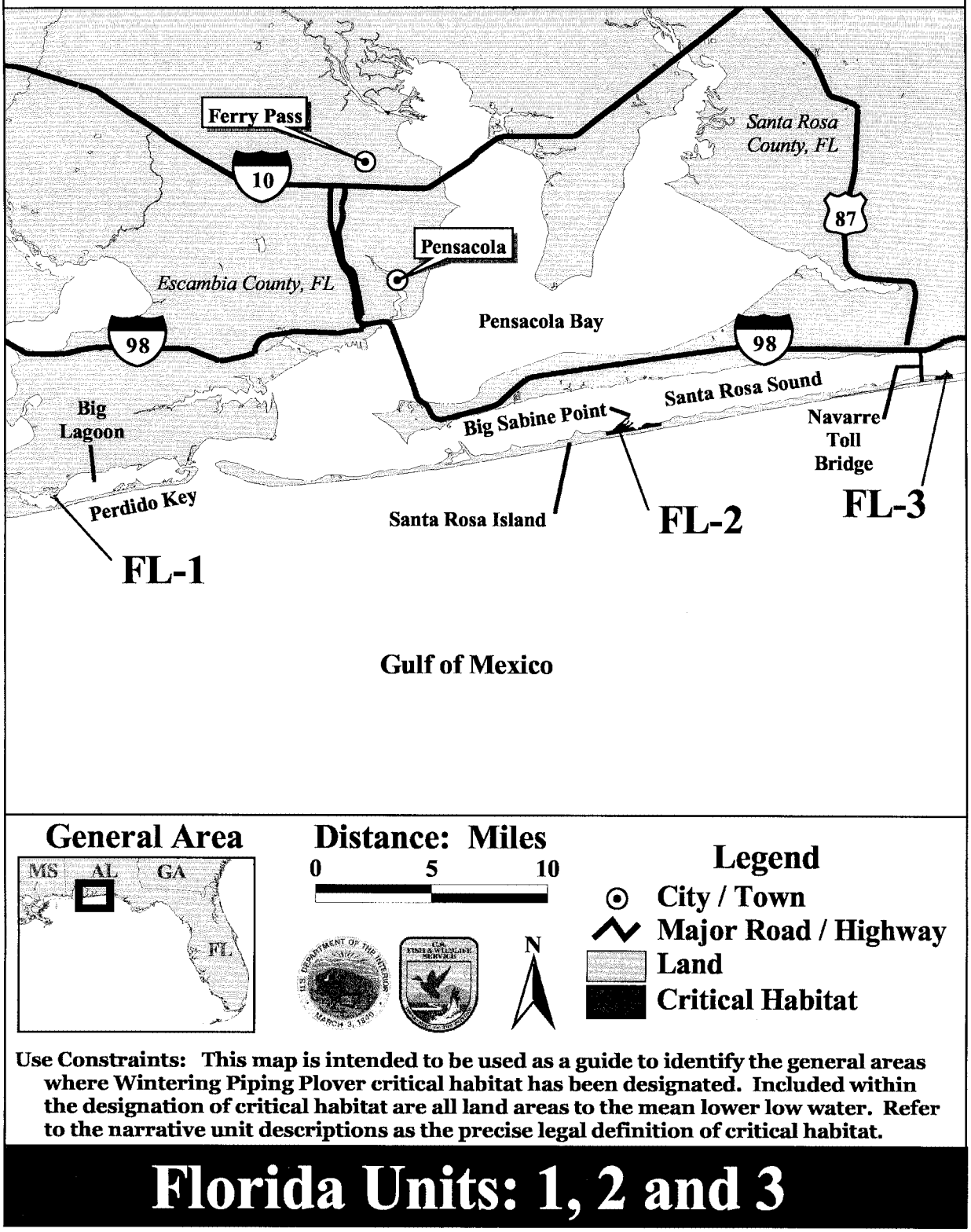

Use Constraints: This map is intended to be used as a guide to identify the general areas where Wintering Piping Plover critical habitat has been designated. Included within the designation of critical habitat are all land areas to the mean lower low water. Refer to the narrative unit descriptions as the precise legal definition of critical habitat.

Florida Units: 1, 2 and 3

General locations of the designated critical habitat for the Wintering Piping Plover.

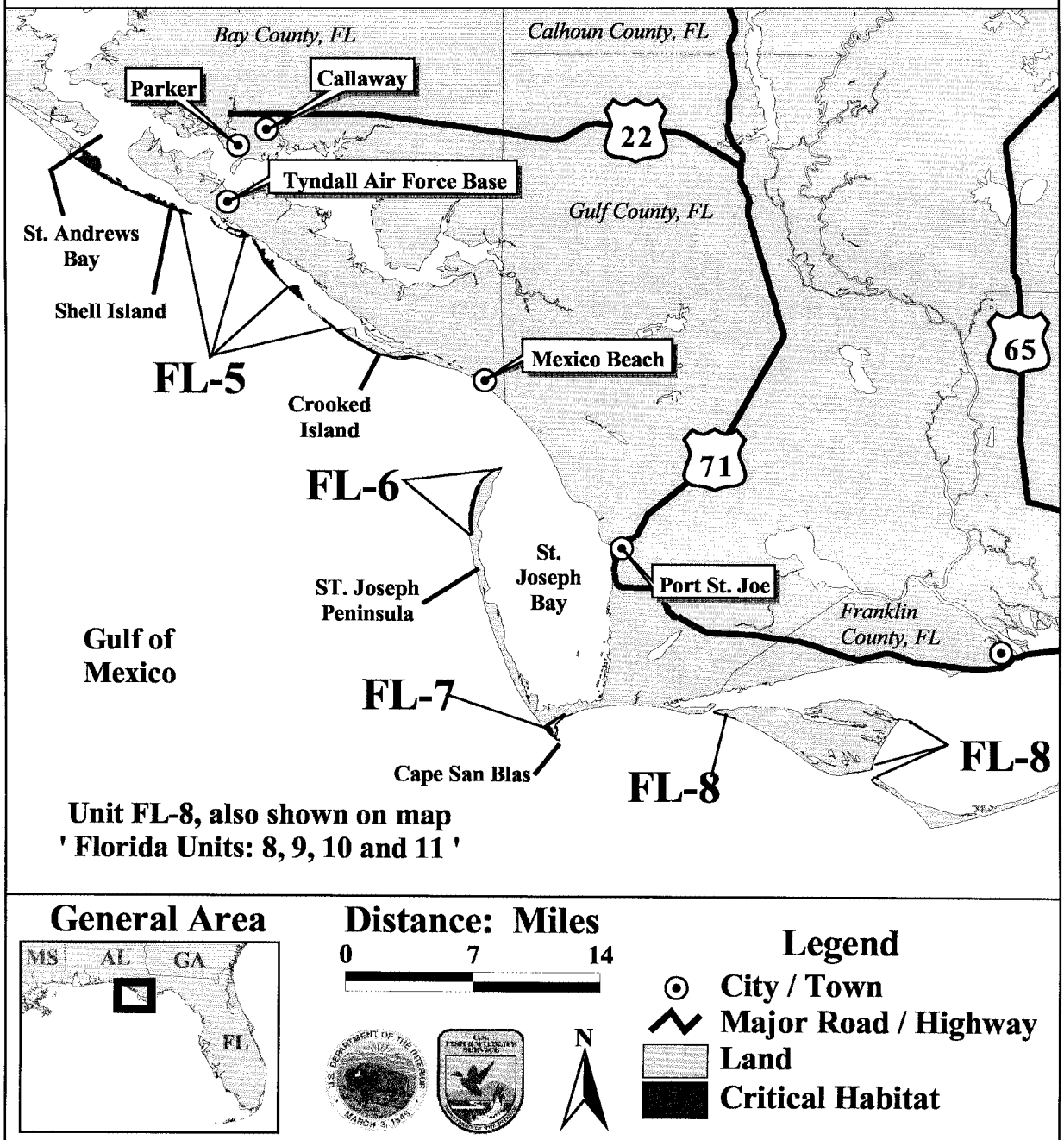

Use Constraints: This map is intended to be used as a guide to identify the general areas where Wintering Piping Plover critical habitat has been designated. Included within the designation of critical habitat are all land areas to the mean lower low water. Refer to the narrative unit descriptions as the precise legal definition of critical habitat.

Florida Units: 5, 6 and 7

General locations of the designated critical habitat for the Wintering Piping Plover.

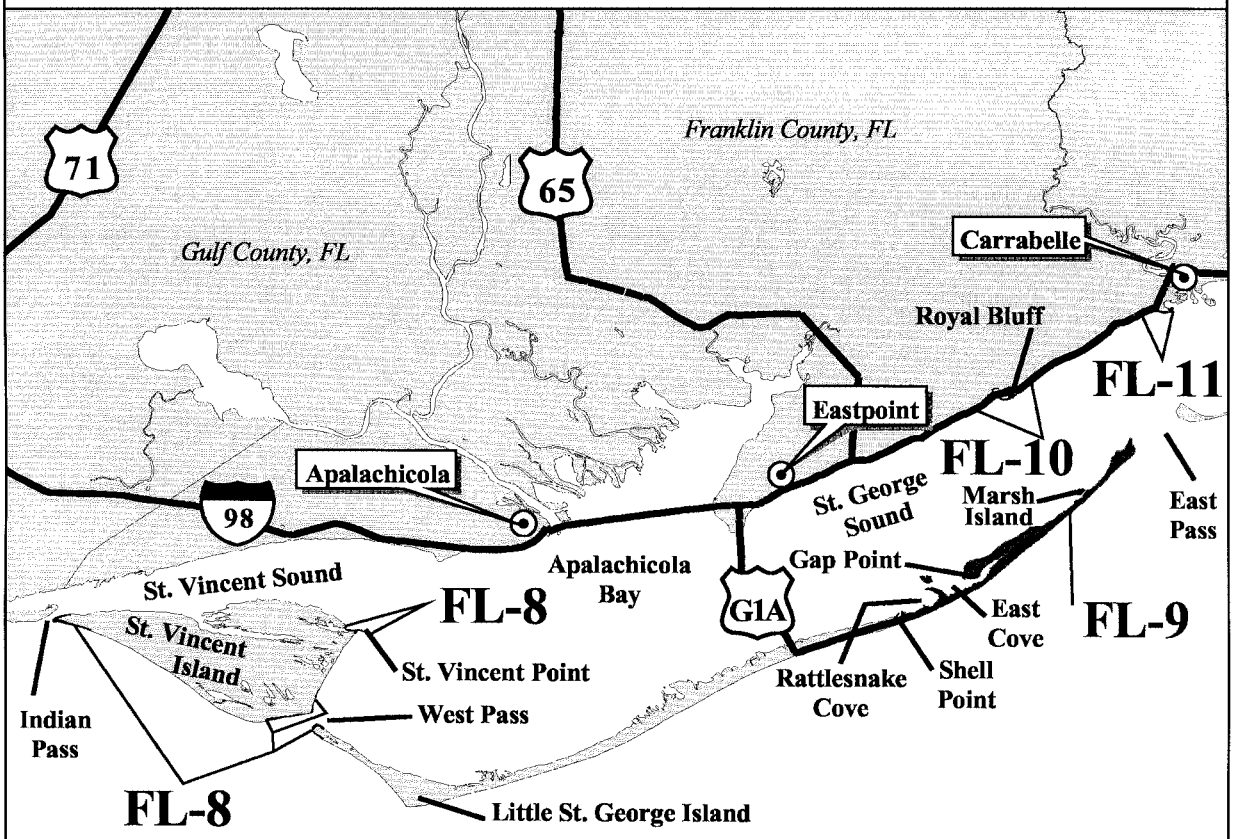

Unit FL-8, also shown on map ' Florida Units: 5, 6 and 7 '

Gulf of Mexico

General Area

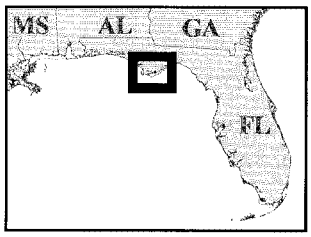

Distance: Miles

0 5 10

N

Legend

- City / Town
- Major Road / Highway
- Land
- Critical Habitat

Use Constraints: This map is intended to be used as a guide to identify the general areas where Wintering Piping Plover critical habitat has been designated. Included within the designation of critical habitat are all land areas to the mean lower low water. Refer to the narrative unit descriptions as the precise legal definition of critical habitat.

Florida Units: 8, 9, 10 and 11

General locations of the designated critical habitat for the Wintering Piping Plover.

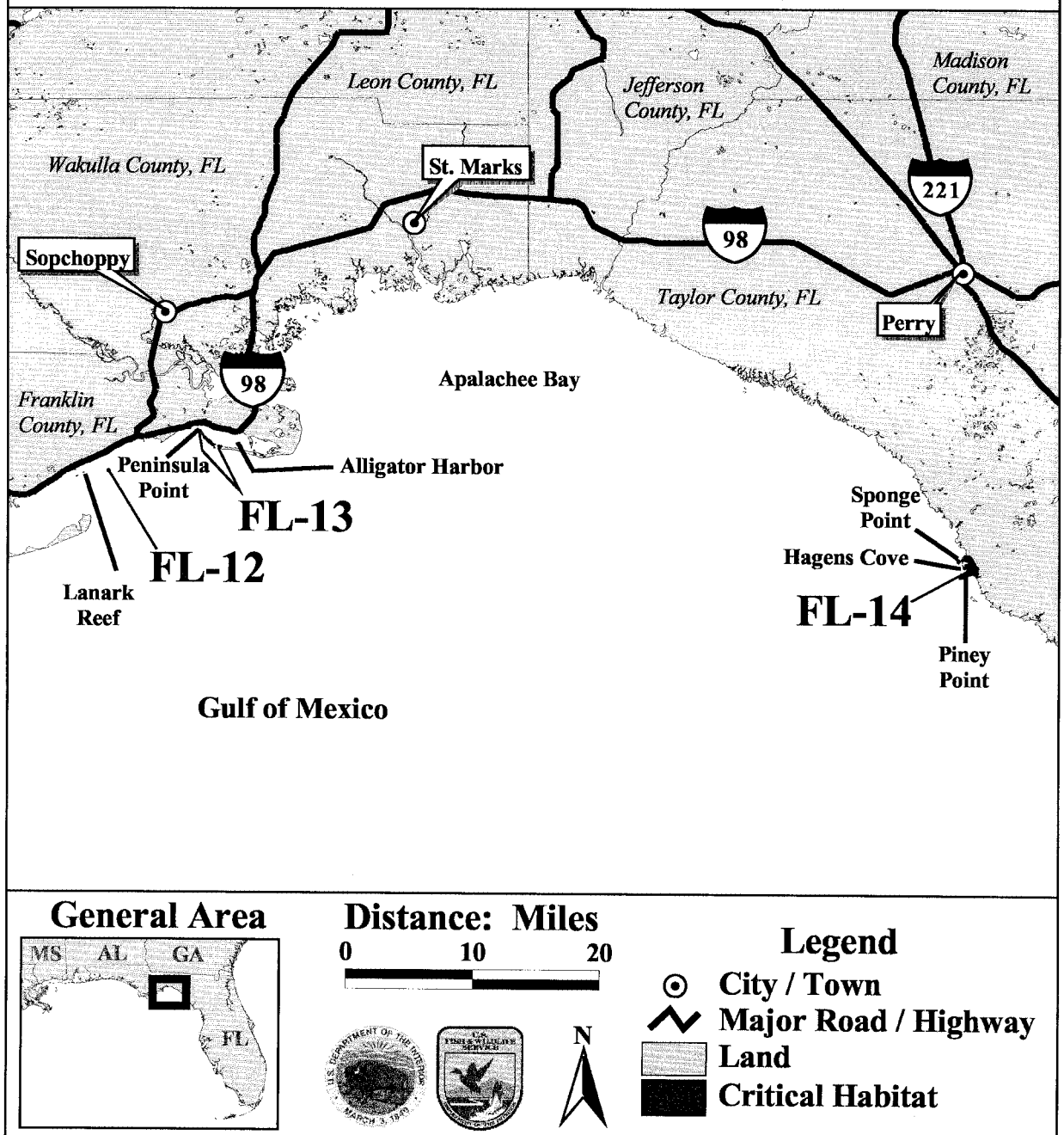

Legend

- City / Town
- Major Road / Highway
- Land
- Critical Habitat

Use Constraints: This map is intended to be used as a guide to identify the general areas where Wintering Piping Plover critical habitat has been designated. Included within the designation of critical habitat are all land areas to the mean lower low water. Refer to the narrative unit descriptions as the precise legal definition of critical habitat.

Florida Units: 12, 13 and 14

General locations of the designated critical habitat for the Wintering Piping Plover.

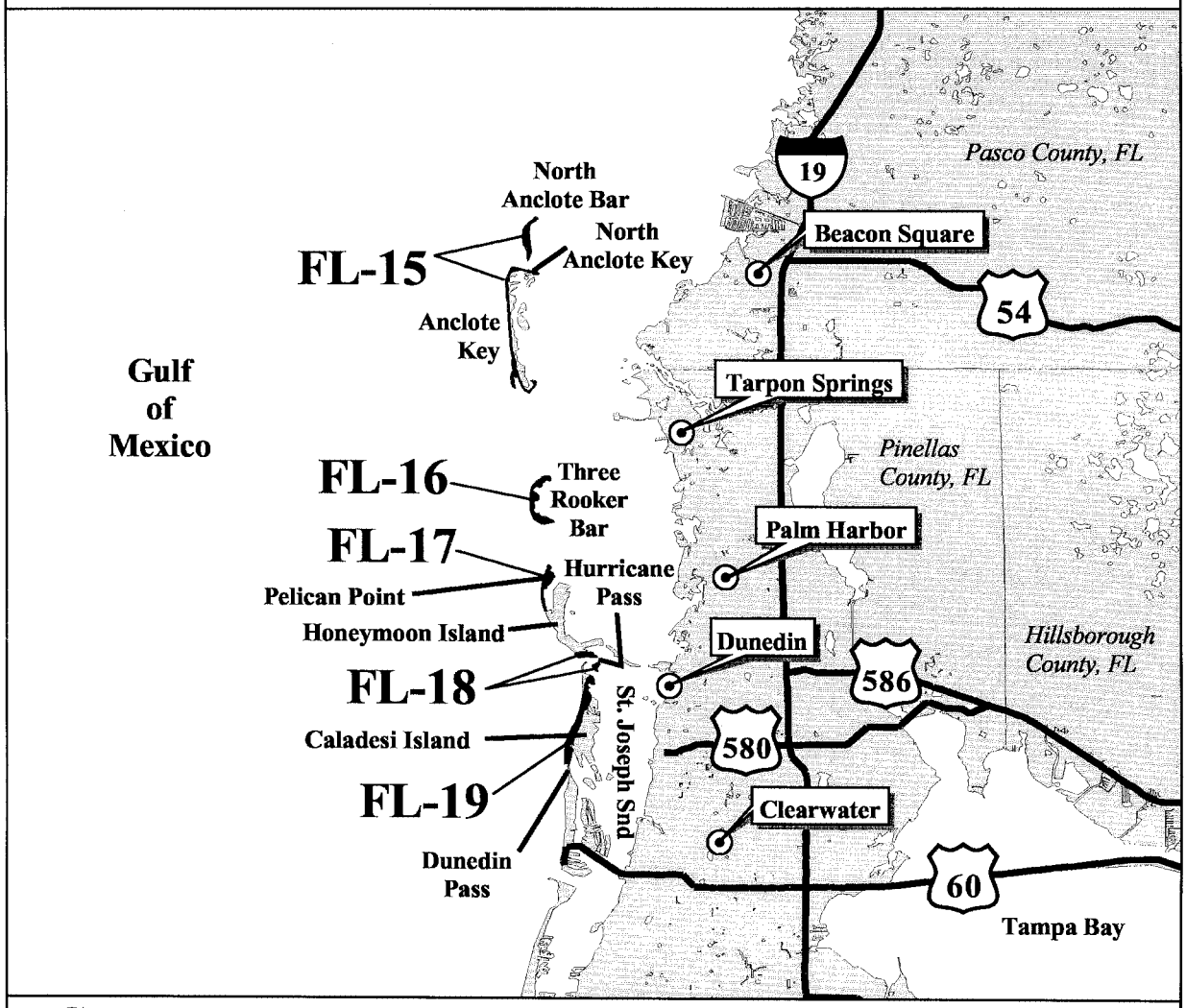

General Area

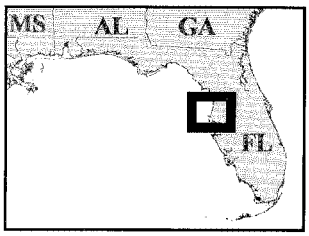

Distance: Miles

0 4 8

N

Legend

- City / Town
- Major Road / Highway
- Land
- Critical Habitat

Use Constraints: This map is intended to be used as a guide to identify the general areas where Wintering Piping Plover critical habitat has been designated. Included within the designation of critical habitat are all land areas to the mean lower low water. Refer to the narrative unit descriptions as the precise legal definition of critical habitat.

Florida Units: 15, 16, 17, 18 and 19

General locations of the designated critical habitat for the Wintering Piping Plover.

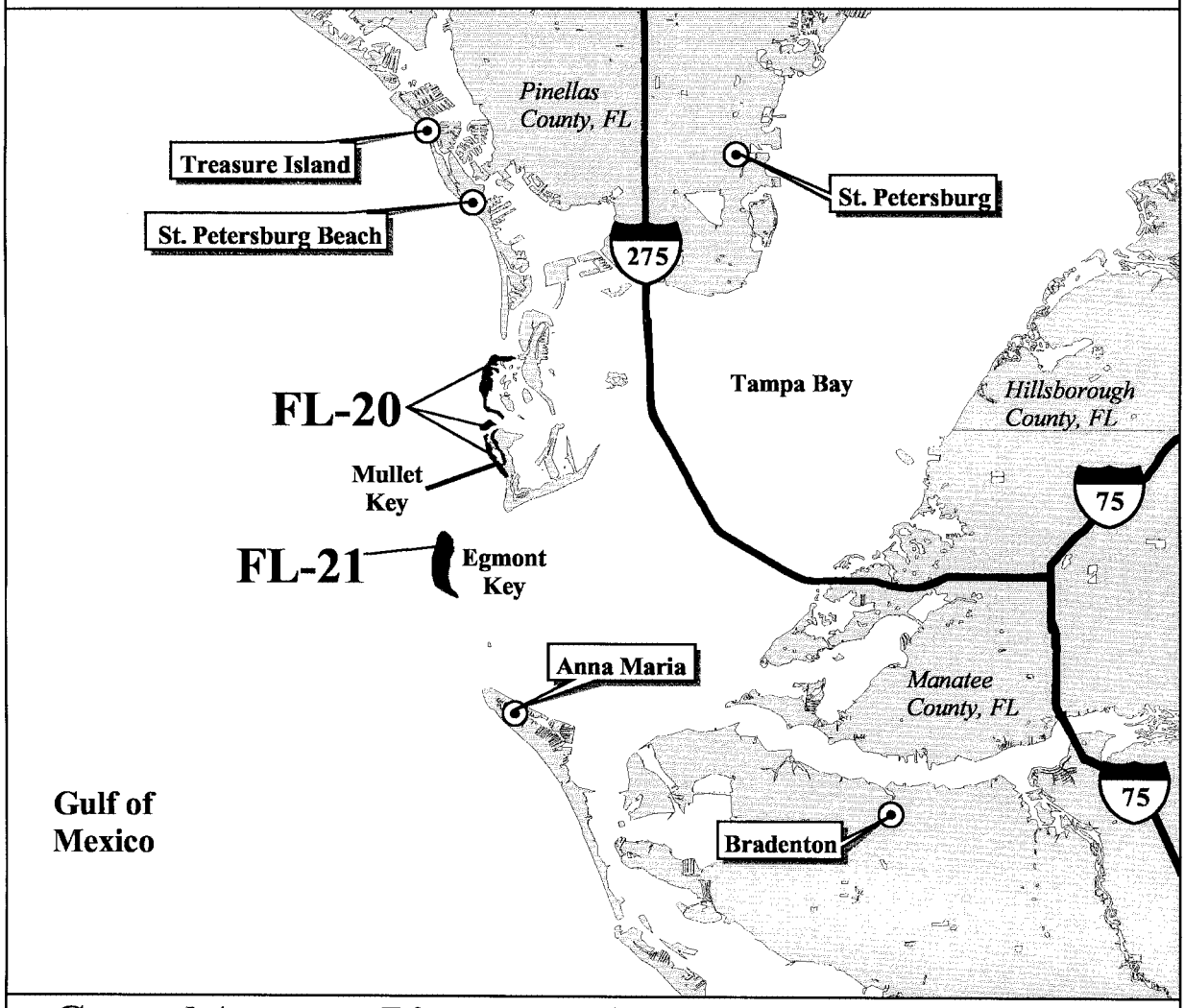

General Area

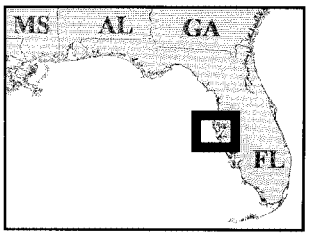

Distance: Miles

0 4 8

N

Legend

- City / Town
- Major Road / Highway
- Land
- Critical Habitat

Use Constraints: This map is intended to be used as a guide to identify the general areas where Wintering Piping Plover critical habitat has been designated. Included within the designation of critical habitat are all land areas to the mean lower low water. Refer to the narrative unit descriptions as the precise legal definition of critical habitat.

Florida Units: 20 and 21

General locations of the designated critical habitat for the Wintering Piping Plover.

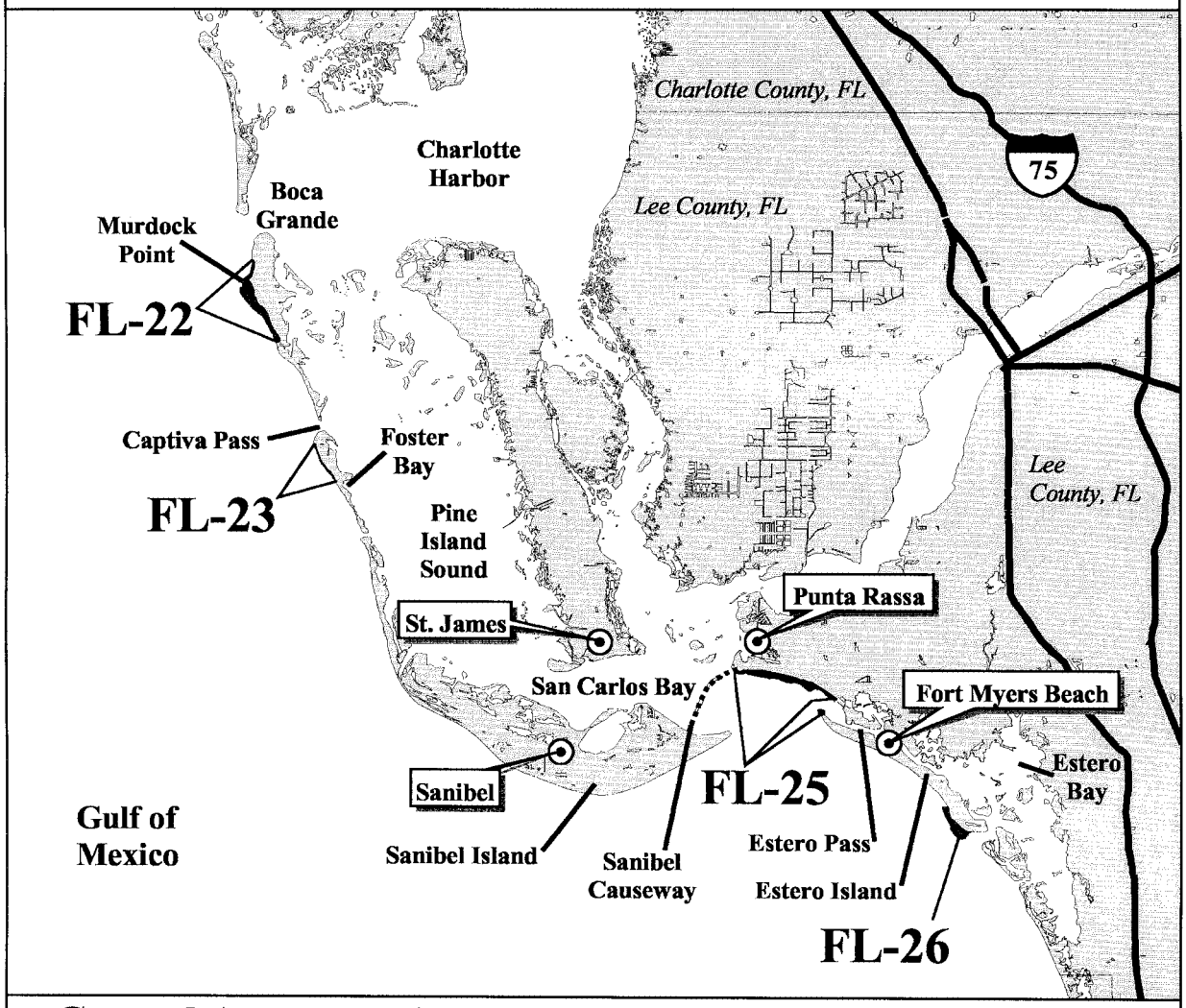

General Area

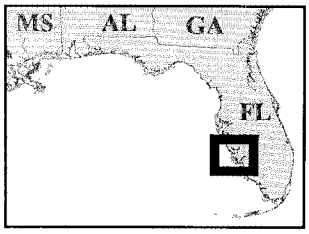

Distance: Miles

0 5 10

N

Legend

- City / Town
- Major Road / Highway
- Land
- Critical Habitat

Use Constraints: This map is intended to be used as a guide to identify the general areas where Wintering Piping Plover critical habitat has been designated. Included within the designation of critical habitat are all land areas to the mean lower low water. Refer to the narrative unit descriptions as the precise legal definition of critical habitat.

Florida Units: 22, 23, 25 and 26

General locations of the designated critical habitat for the Wintering Piping Plover.

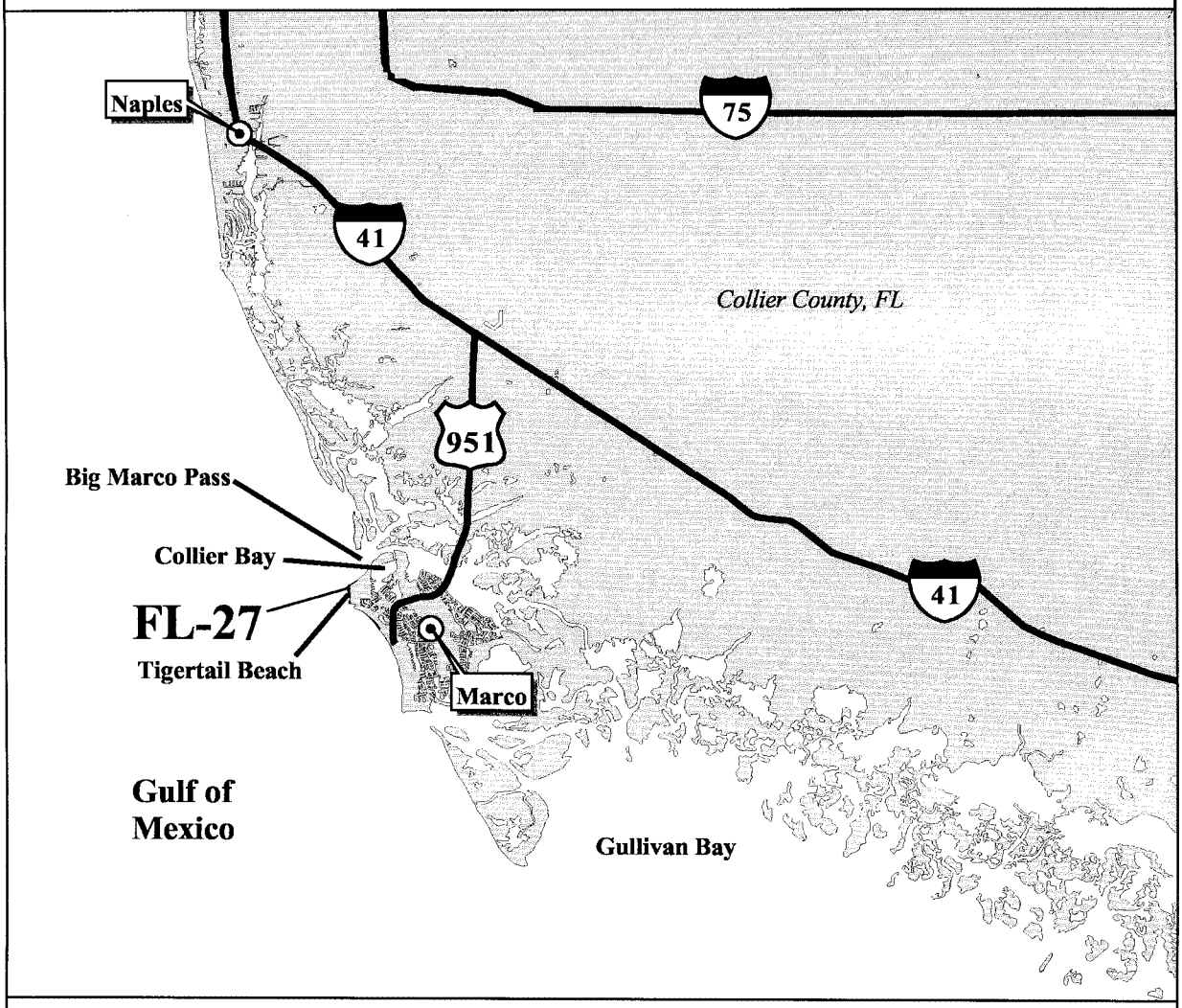

General Area

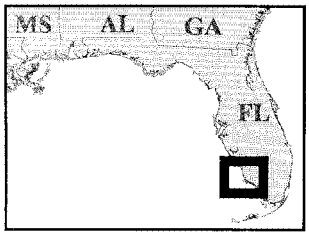

Distance: Miles

0 4 8

N

Legend

- City / Town
- Major Road / Highway
- Land
- Critical Habitat

Use Constraints: This map is intended to be used as a guide to identify the general areas where Wintering Piping Plover critical habitat has been designated. Included within the designation of critical habitat are all land areas to the mean lower low water. Refer to the narrative unit descriptions as the precise legal definition of critical habitat.

Florida Unit: 27

General locations of the designated critical habitat for the Wintering Piping Plover.

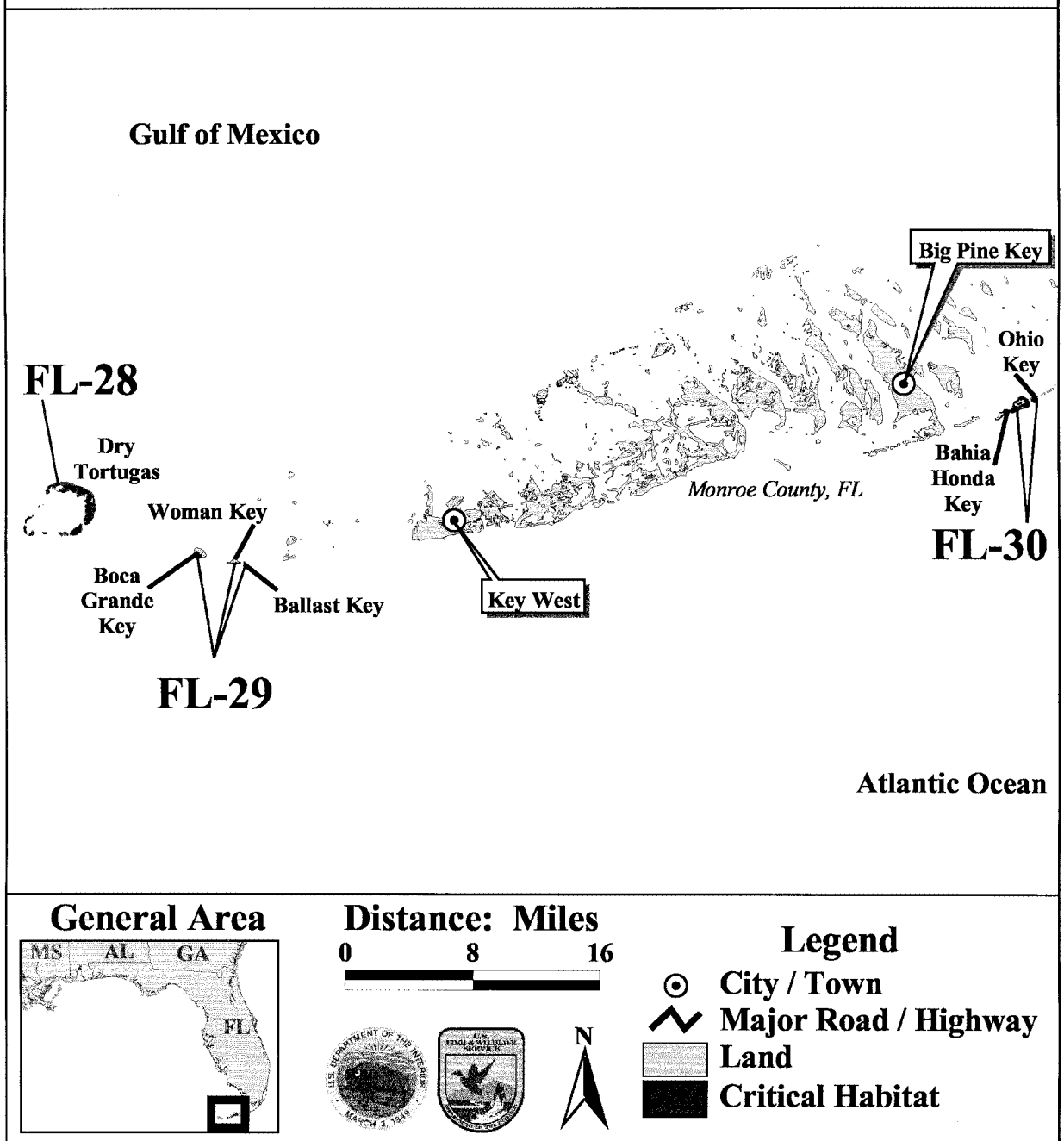

Use Constraints: This map is intended to be used as a guide to identify the general areas where Wintering Piping Plover critical habitat has been designated. Included within the designation of critical habitat are all land areas to the mean lower low water. Refer to the narrative unit descriptions as the precise legal definition of critical habitat.

Florida Units: 28, 29 and 30

General locations of the designated critical habitat for the Wintering Piping Plover.

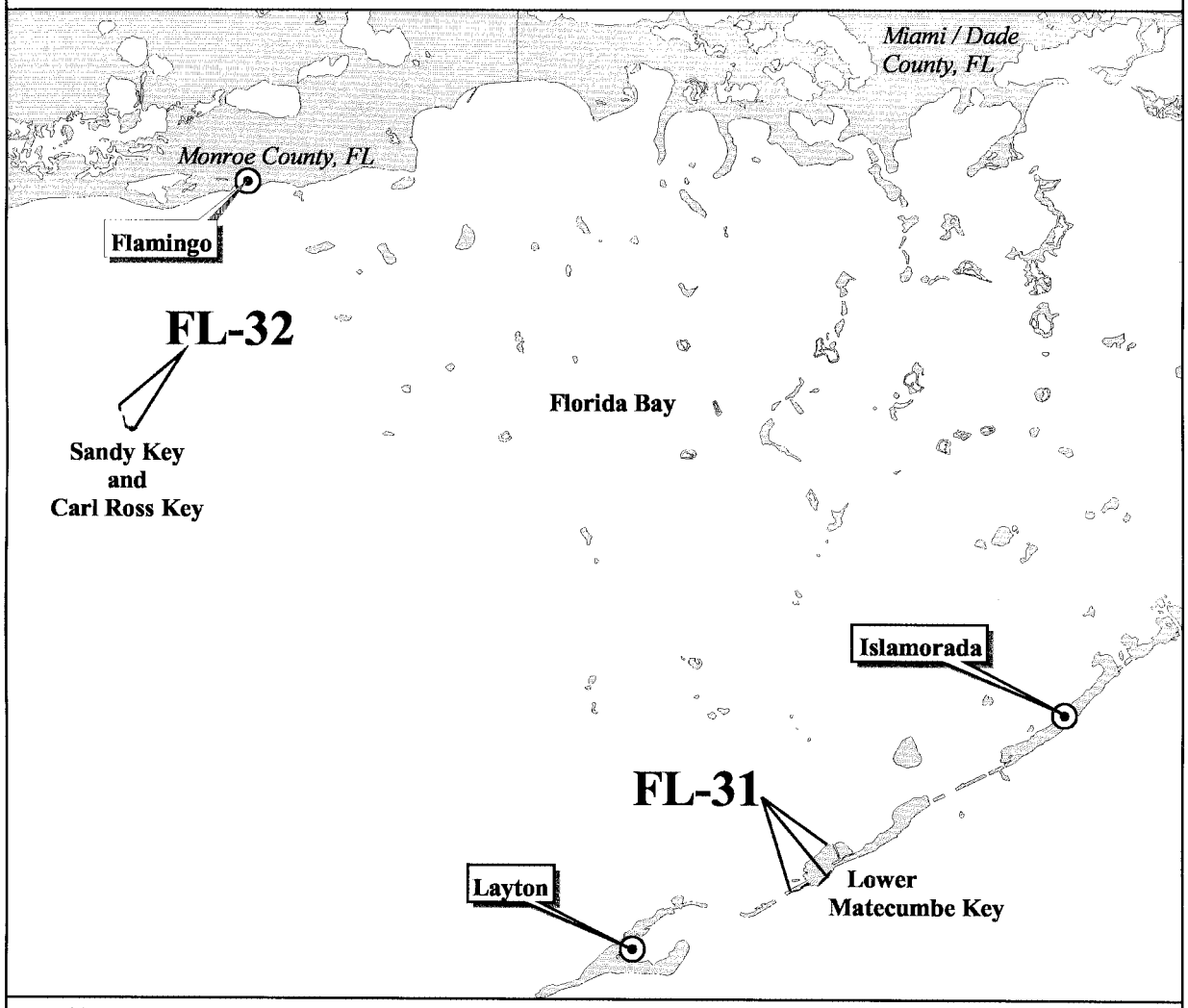

General Area

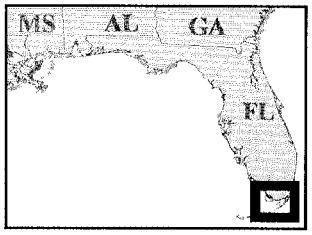

Distance: Miles

0 4 8

N

Legend

- City / Town
- Major Road / Highway
- Land
- Critical Habitat

Use Constraints: This map is intended to be used as a guide to identify the general areas where Wintering Piping Plover critical habitat has been designated. Included within the designation of critical habitat are all land areas to the mean lower low water. Refer to the narrative unit descriptions as the precise legal definition of critical habitat.

Florida Units: 31 and 32

General locations of the designated critical habitat for the Wintering Piping Plover.

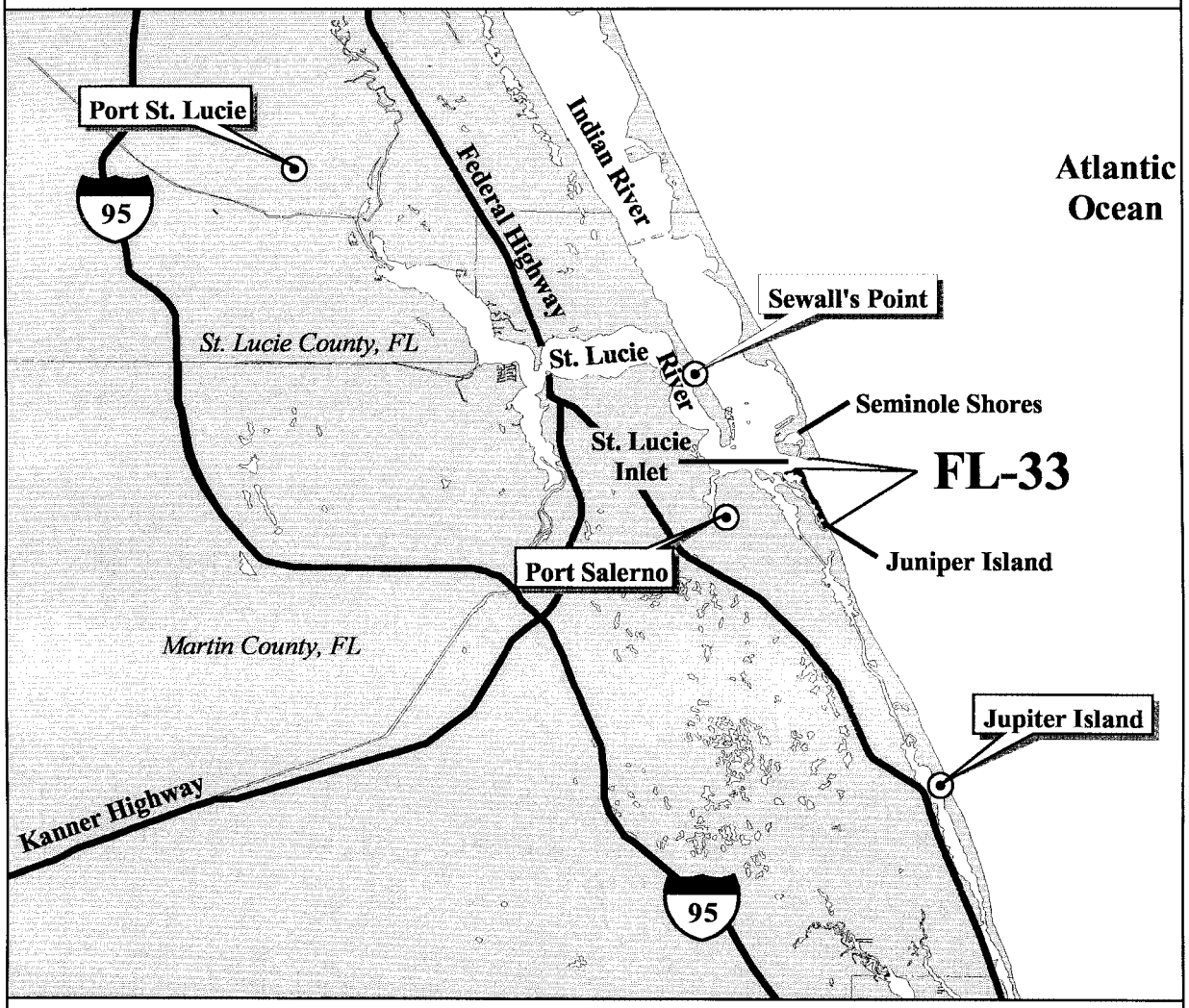

General Area

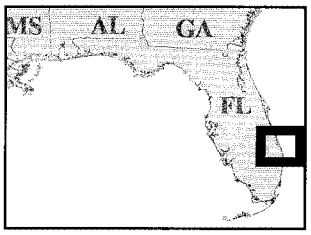

Distance: Miles

0 4 8

N

Legend

- City / Town
- Major Road / Highway
- Land
- Critical Habitat

Use Constraints: This map is intended to be used as a guide to identify the general areas where Wintering Piping Plover critical habitat has been designated. Included within the designation of critical habitat are all land areas to the mean lower low water. Refer to the narrative unit descriptions as the precise legal definition of critical habitat.

Florida Unit: 33

General locations of the designated critical habitat for the Wintering Piping Plover.

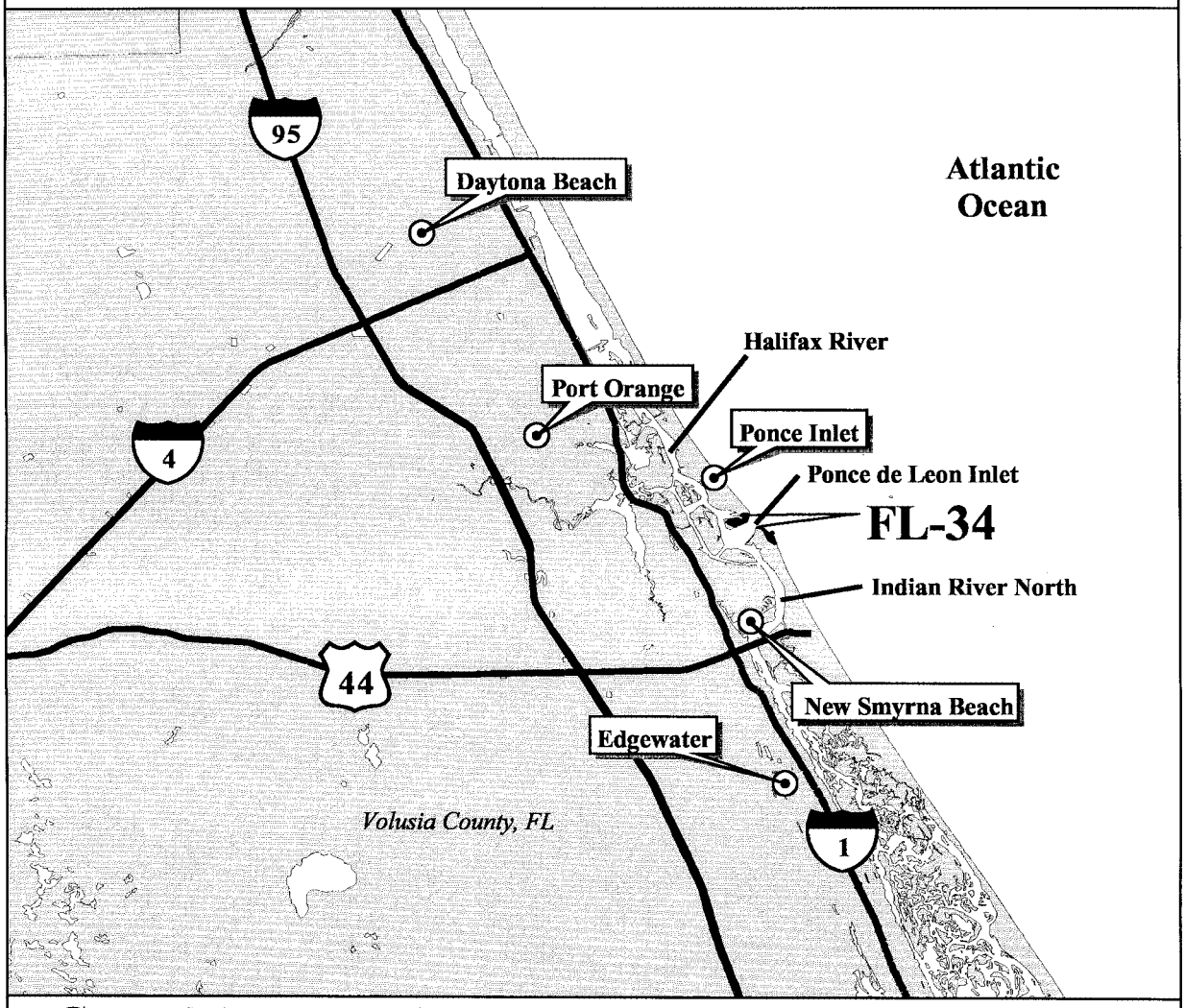

General Area

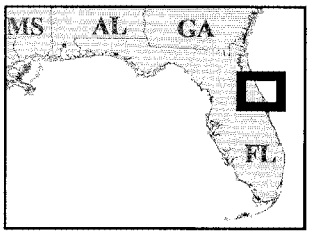

Distance: Miles

0 4 8

Legend

- City / Town
- Major Road / Highway
- Land
- Critical Habitat

N

Use Constraints: This map is intended to be used as a guide to identify the general areas where Wintering Piping Plover critical habitat has been designated. Included within the designation of critical habitat are all land areas to the mean lower low water. Refer to the narrative unit descriptions as the precise legal definition of critical habitat.

Florida Unit: 34

General locations of the designated critical habitat for the Wintering Piping Plover.

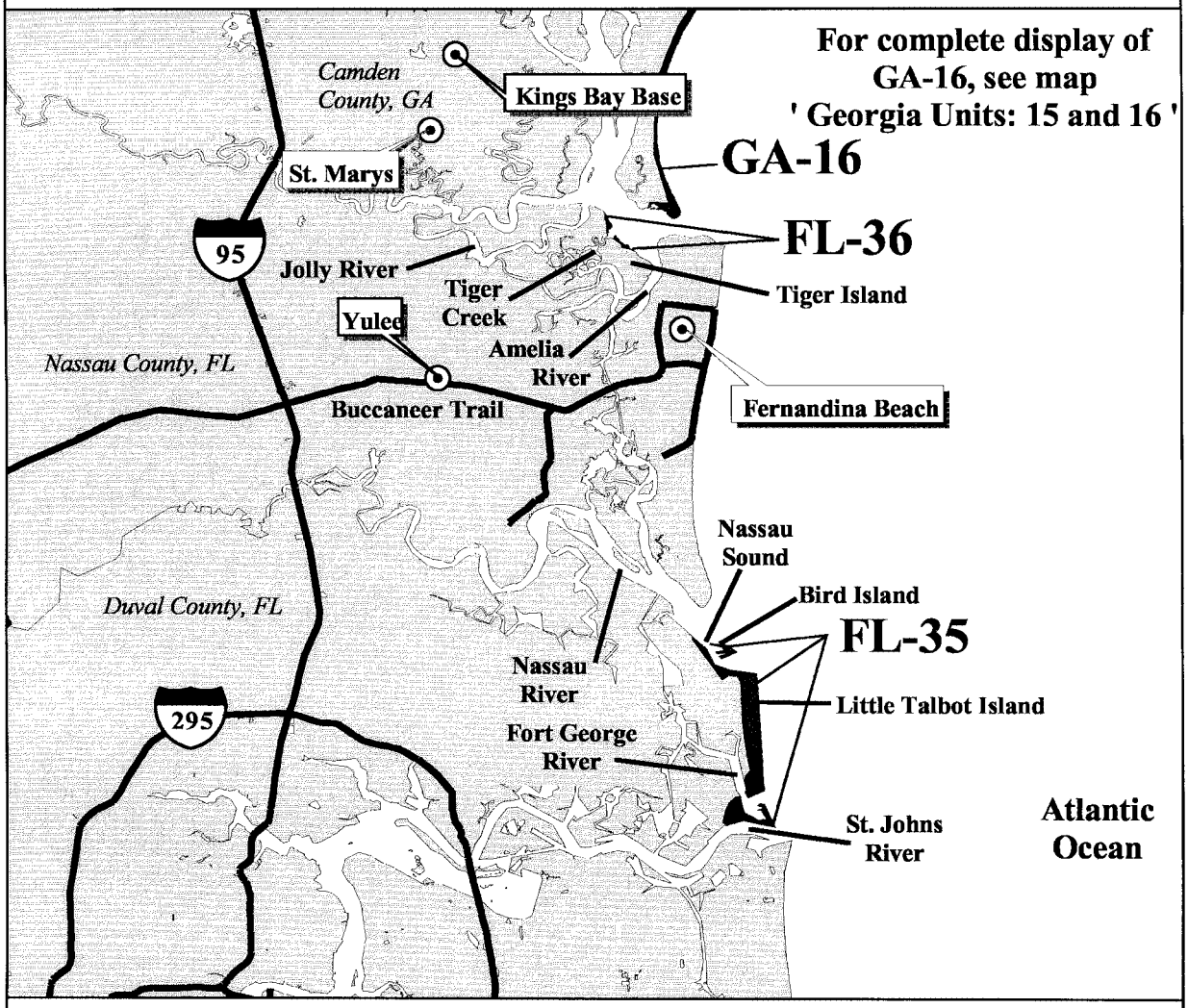

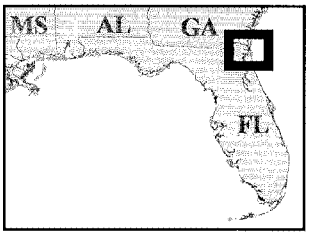

Distance: Miles

0 5 10

Legend

- City / Town
- Major Road / Highway
- Land
- Critical Habitat

N

Use Constraints: This map is intended to be used as a guide to identify the general areas where Wintering Piping Plover critical habitat has been designated. Included within the designation of critical habitat are all land areas to the mean lower low water. Refer to the narrative unit descriptions as the precise legal definition of critical habitat.

Florida Units: 35 and 36